

Network Rail Branded

Done New Site

Date

Installed By: This User

Job Number Suffix

Project

Customer Reference

PGM ID

PGM Type

PGM Status
 Primary Secondary Tertiary

Job Description

Location Name

Location Description

Get Current Location

Latitude

Longitude

Accuracy

Project Grid


Datum

Eastings

Northings

Elevation

Zoom to Current Location




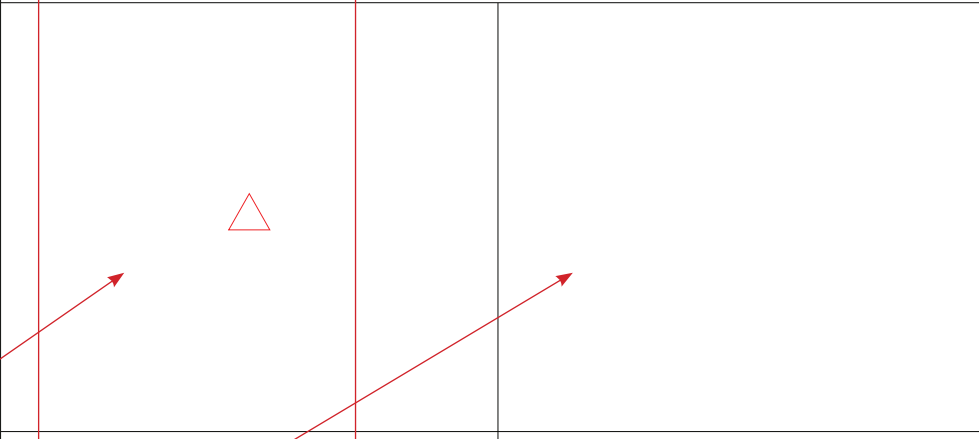
Data, imagery and map information provided by MapQuest, GeoNames and contributors. ©2016

Take Photo

Diagram

CLIENT SPECIFIC FIELDS

Network Rail

			Auto
PGM ID: → <input type="text"/>	ELR: <input type="text"/>	Mileage: <input type="text"/>	
Project Grid: → <input type="text"/>			
Eastings <input type="text"/>	Northings <input type="text"/>	Elevation <input type="text"/>	
Latitude <input type="text"/>	Longitude <input type="text"/>	Accuracy <input type="text"/>	
Location and name of nearest access point <input type="text"/>			
Surveyor: → <input type="text"/>		Checked By: Web Portal	
Witness diagram and marker type: <input type="text"/>		Date: 14/01/2016	
PGM Status: → <input type="text"/>			
			
Map Comments <input type="text"/>			

Department

Survey Team

ELR Miles Yards

Location/Name of Nearest Access Point