

Environment Agency E6

Done 19:08 New Site

Date
17 Apr 2016

Installed By This User

Job Number Suffix

Project

Customer Reference

PGM ID

PGM Type

PGM Status
Primary Secondary Tertiary

Job Description

Location Name

Location Description

Get Current Location

Latitude

Longitude

Accuracy

O.S. Grid Reference

Project Grid


Datum

Eastings

Northings

Elevation

Zoom to Current Location





Take Photo

Diagram

CLIENT-SPECIFIC FIELDS

Network Rail

Environment Agency

 ENVIRONMENT AGENCY	E6 <u>GPS STATION DESCRIPTION</u> <small>30.01.02 OAF GEN 76a</small>	
	STN: _____ <u>WITNESS DIAGRAM (NOT TO SCALE)</u> 	
<u>O.S. GRID REFERENCE:</u> <i>(8 FIGURES)</i> <u>LOCATION:</u> <u>DESCRIPTION:</u> <u>SURVEYED BY:</u> Auto <u>DATE SURVEYED:</u> _____ <u>JOB NUMBER:</u> _____ <u>SESSION TIME:</u> _____	<div style="border: 1px solid black; width: 100%; height: 100%;"></div>	
<u>NETWORK BASED ON LEICA SMARTNET</u> 1. _____ <u>ALTITUDE DERIVED BY:</u> <i>(RTK/FAST STATIC GPS etc.)</i> _____ <u>ALTITUDE COMPARISON BASED ON EXISTING BENCHMARKS</u> 1. _____ type: _____ <u>ALTITUDE FROM OLD BM SYSTEM(m) ODN:</u> _____		<u>OSGB36 CO-ORDINATES:</u> <i>(CONVERTED BY OSTN02/OSGM02)</i> <u>EASTING:</u> _____ <u>NORTHING:</u> _____ <u>ALTITUDE (m) ODN:</u> _____ (GPS ORTHOMETRIC HEIGHT)
<small>EVERY CARE HAS BEEN TAKEN IN OBTAINING THIS INFORMATION, BUT NO PERSONS ACTING ON THIS INFORMATION ARE HELD RESPONSIBLE BY THE ENVIRONMENT AGENCY</small> VALIDATED:- Web Portal <u>K.M. Square:</u> _____		

Session Time

Altitude Derived By

K.M. Square [Get from OS Grid Ref](#)

Altitude Comparison Based On Existing Benchmarks

1. _____

Type

ODN

Diagram Specific Data

Temporary >

E2 >

E3 >

E4/E5 >

E6 >

Network Based on Leica Smartnet