

# Environment Agency E3

Done 19:08 New Site

Date  
17 Apr 2016

Installed By This User

Job Number Suffix

Project

Customer Reference

PGM ID

PGM Type

PGM Status  
Primary Secondary Tertiary

Job Description

Location Name

Location Description

Get Current Location

Latitude

Longitude

Accuracy

O.S. Grid Reference

Project Grid


Datum

Easting

Northings

Elevation

Zoom to Current Location




Take Photo

Diagram

CLIENT SPECIFIC FIELDS

Network Rail

Environment Agency




**ENVIRONMENT AGENCY**

## E3

GPS STATION DESCRIPTION

30/01/02 OAF GEN 76a

**STN:** \_\_\_\_\_ WITNESS DIAGRAM (NOT TO SCALE)



---

O.S. GRID REFERENCE:  
(8 FIGURES)

LOCATION:

DESCRIPTION:

SURVEYED BY:  
**Auto**

DATE SURVEYED: \_\_\_\_\_

JOB NUMBER: \_\_\_\_\_

SESSION TIME  
(BASED ON E2 STATIONS)

---

NETWORK BASED ON E2 GPS STATIONS

1. \_\_\_\_\_

2. \_\_\_\_\_

ALTITUDE DERIVED BY: (RTK/FAST STATIC GPS etc.)

\_\_\_\_\_

ALTITUDE COMPARISON BASED ON EXISTING BENCHMARKS

1. \_\_\_\_\_ type: \_\_\_\_\_

ALTITUDE FROM OLD BM SYSTEM(m) ODN: \_\_\_\_\_

OSGB36 CO-ORDINATES:  
(CONVERTED BY OSTN02/OSGM02)

EASTING: \_\_\_\_\_

NORTHING: \_\_\_\_\_

---

ALTITUDE (m) ODN:  
(GPS ORTHOMETRIC HEIGHT)

---

EVERY CARE HAS BEEN TAKEN IN OBTAINING THIS INFORMATION, BUT NO RESPONSIBILITY IS TAKEN ON THIS AGENCY

VALIDATED:-  
**Web Portal**

**K.M. Square:** \_\_\_\_\_

